

ELEVATION

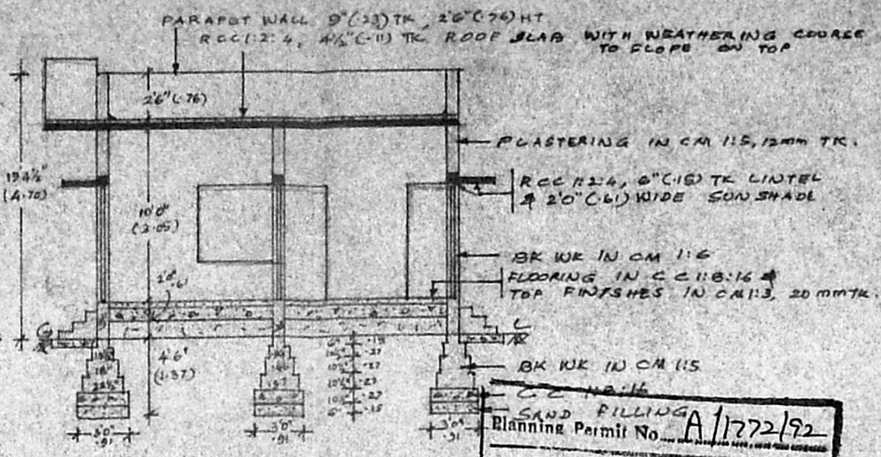

SECTION ON 'AB'

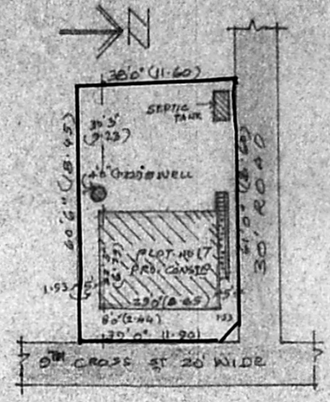

SITE PLAN
SCALE 1:400

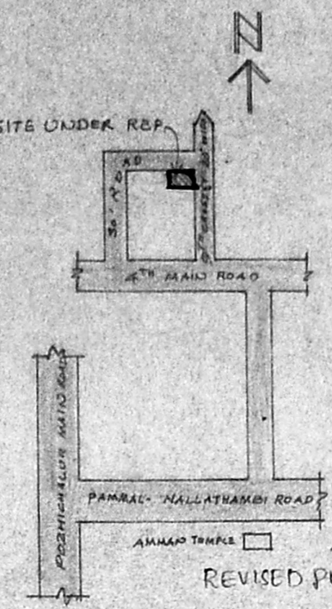

REVISED PLAN. dt 1-6-92

KEY PLAN (NOT TO SCALE) A2/5305/92

Planning Permit No. A/1772/92

APPROVED
SUBJECT TO THE CONDITIONS IN THIS OFFICE LETTER.
No A2/24569/92 -11-92
O/C
FOR MEMBER SECRETARY
MADRAS METROPOLITAN DEVELOPMENT AUTHORITY
MADRAS

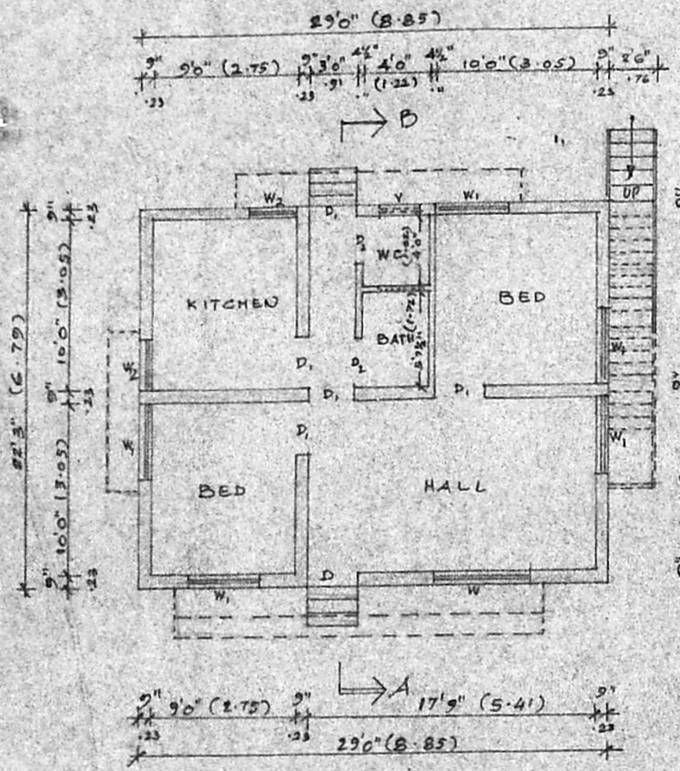

PLAN

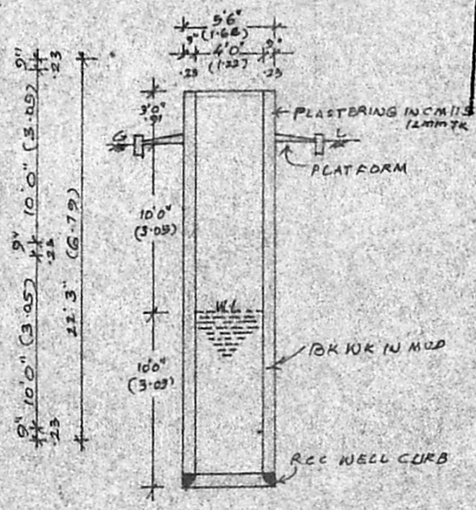

SECTION OF WELL

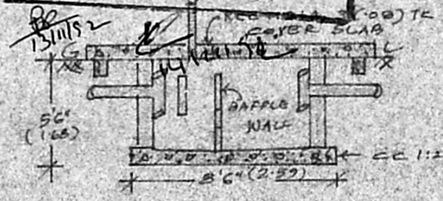

LONGITUDINAL SECTION OF SEPTIC TANK

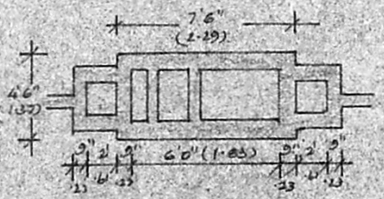

PLAN OF SEPTIC TANK
SCALE 1:300

REFERENCE:

D: DOOR	3'3" x 7'0"	(1.00 x 2.14)
D_1: DOOR	30" x 7'0"	(.91 x 2.14)
D_2: DOOR	2'6" x 6'6"	(.76 x 2.00)
W: WINDOW	6'0" x 4'6"	(1.83 x 1.37)
W_1: WINDOW	4'6" x 4'6"	(1.37 x 1.37)
W_2: WINDOW	3'0" x 4'6"	(.91 x 1.37)
V: VENTILATOR	2'6" x 1'6"	(.76 x .46)

NOTE:
PROPOSALS
ROAD
BOUNDARY

PLOT AREA: 2340 SQ FT (217.40 M²)
PLINTH AREA: 645.25 " (59.94 ")

PLAN SHOWING THE PROPOSED CONSTRUCTION OF A RESIDENTIAL BUILDING AT PLOT No 17 IN S No 19/1 OF PAMMAL VILLAGE, 9TH CROSS STREET ANNANAGAR, PAMMAL, PAMMAL TOWN PANCHAYAT, SAIDAPET TALUK, CHENGAI - ANNA DT.
SCALE: 1:100 (1" = 8'0")

A. [illegible]
A. [illegible]

OWNER

R GNANASAMBANDAM, L.C.E.,
CONSULTING CIVIL ENGINEER,
AND VALUAR,
LICENSED SURVEYOR,
CLASS II No. 43
CORPORATION OF MADRAS.
Res: 33, Sadayappa Mudaly Street,
SAIDAPET. MADRAS-600 015.
LICENSED SURVEYOR